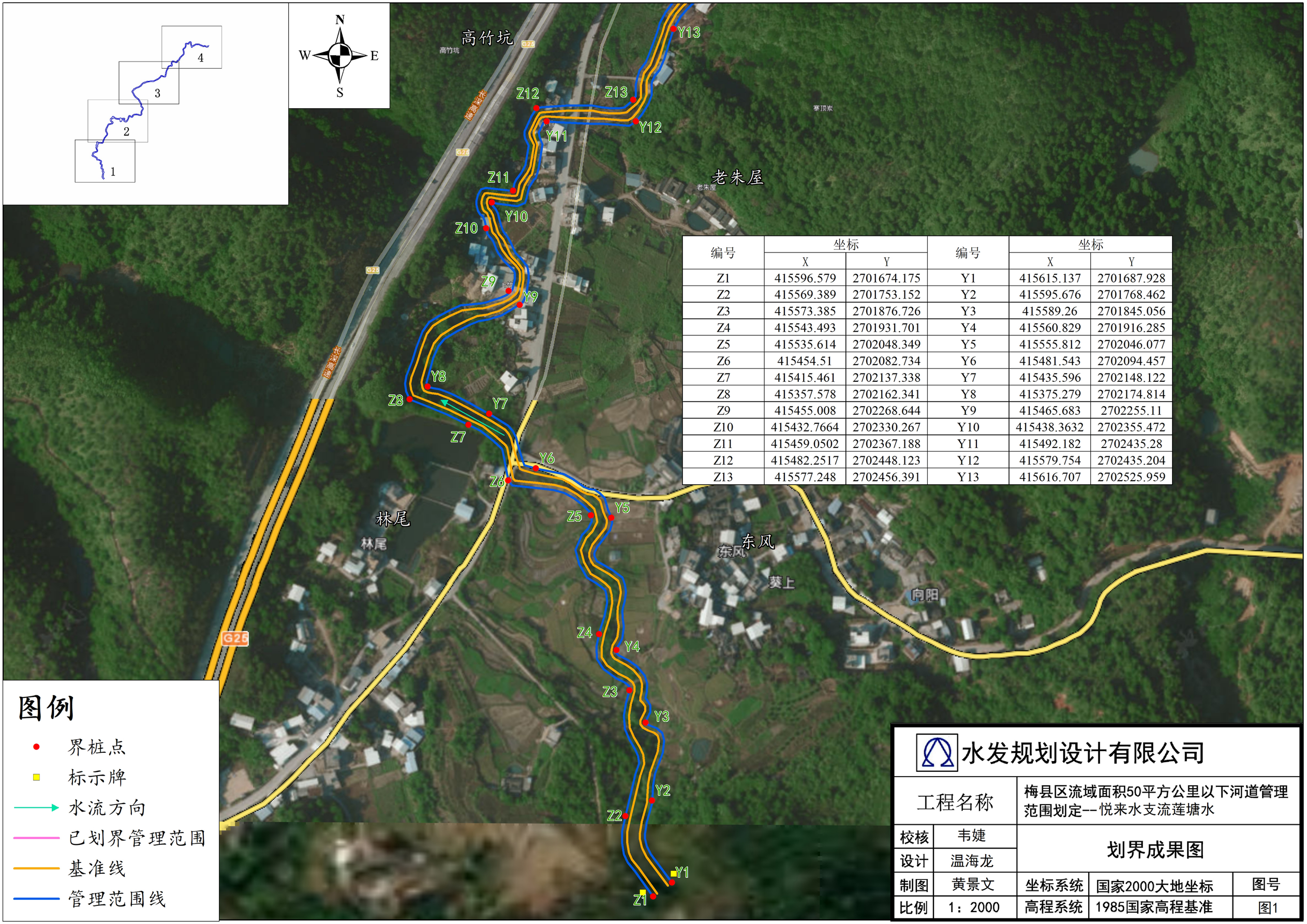

编号	坐标		编号	坐标	
	X	Y		X	Y
Z1	415596.579	2701674.175	Y1	415615.137	2701687.928
Z2	415569.389	2701753.152	Y2	415595.676	2701768.462
Z3	415573.385	2701876.726	Y3	415589.26	2701845.056
Z4	415543.493	2701931.701	Y4	415560.829	2701916.285
Z5	415535.614	2702048.349	Y5	415555.812	2702046.077
Z6	415454.51	2702082.734	Y6	415481.543	2702094.457
Z7	415415.461	2702137.338	Y7	415435.596	2702148.122
Z8	415357.578	2702162.341	Y8	415375.279	2702174.814
Z9	415455.008	2702268.644	Y9	415465.683	2702255.11
Z10	415432.7664	2702330.267	Y10	415438.3632	2702355.472
Z11	415459.0502	2702367.188	Y11	415492.182	2702435.28
Z12	415482.2517	2702448.123	Y12	415579.754	2702435.204
Z13	415577.248	2702456.391	Y13	415616.707	2702525.959

水发规划设计有限公司

工程名称	梅县区流域面积50平方公里以下河道管理范围划定--悦来水支流莲塘水			
校核	韦婕	划界成果图		
设计	温海龙			
制图	黄景文	坐标系统	国家2000大地坐标	图号
比例	1：2000	高程系统	1985国家高程基准	图1

编号	坐标		编号	坐标	
	X	Y		X	Y
Z14	415622.534	2702560.539	Y13	415616.707	2702525.959
Z15	415666.804	2702624.004	Y14	415682.727	2702619.8
Z16	415636.856	2702708.405	Y15	415656.393	2702697.029
Z17	415699.778	2702840.65	Y16	415701.747	2702814.558
Z18	415775.023	2702863.486	Y17	415797.84	2702863.296
Z19	415749.7537	2702947.039	Y18	415814.5764	2702966.021
Z20	415818.098	2702988.946	Y19	415870.5241	2702939.401
Z21	415928.594	2702954.479	Y20	415935.4086	2702935.331
Z22	416044.32	2702953.522	Y21	415982.71	2702937.877
Z23	416064.97	2702900.919	Y22	416027.49	2702941.371
Z24	416142.544	2703018.34	Y23	416069.316	2702879.67
Z25	416191.238	2702994.837	Y24	416144.961	2703000.589
Z26	416240.576	2703042.579	Y25	416188.837	2702977.179
Z27	416379.129	2703036.656	Y26	416225.408	2703013.262
Z28	416415.655	2703154.137	Y27	416391.981	2703023.800
Z29	416379.253	2703206.691	Y28	416434.101	2703156.373
Z30	416381.713	2703251.866	Y29	416395.137	2703220.281
Z31	416323.642	2703352.615	Y30	416395.037	2703265.583
			Y31	416345.161	2703352.245

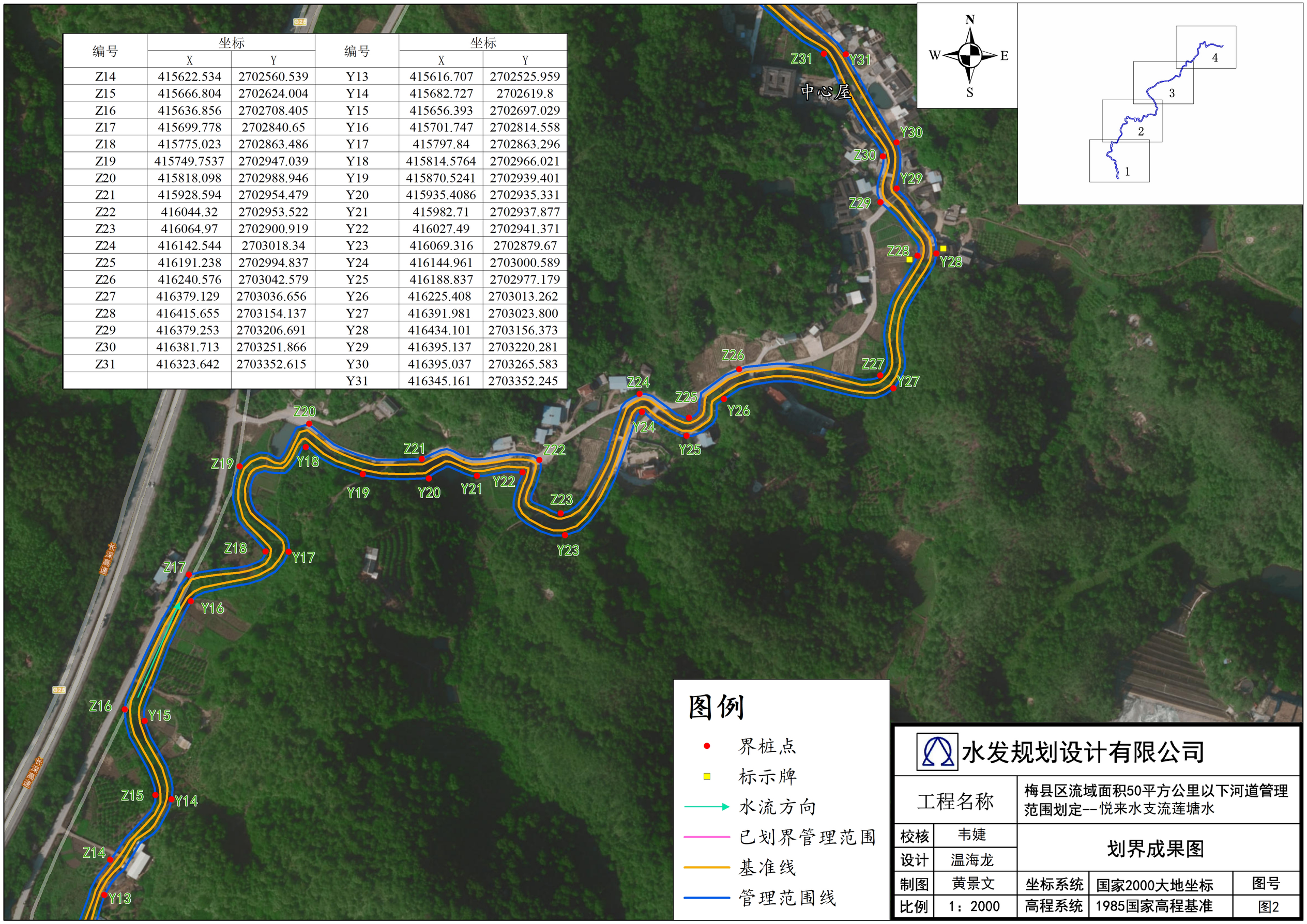

水发规划设计有限公司

工程名称	梅县区流域面积50平方公里以下河道管理范围划定--悦来水支流莲塘水			
校核	韦婕	划界成果图		
设计	温海龙			
制图	黄景文	坐标系统	国家2000大地坐标	图号
比例	1：2000	高程系统	1985国家高程基准	图2

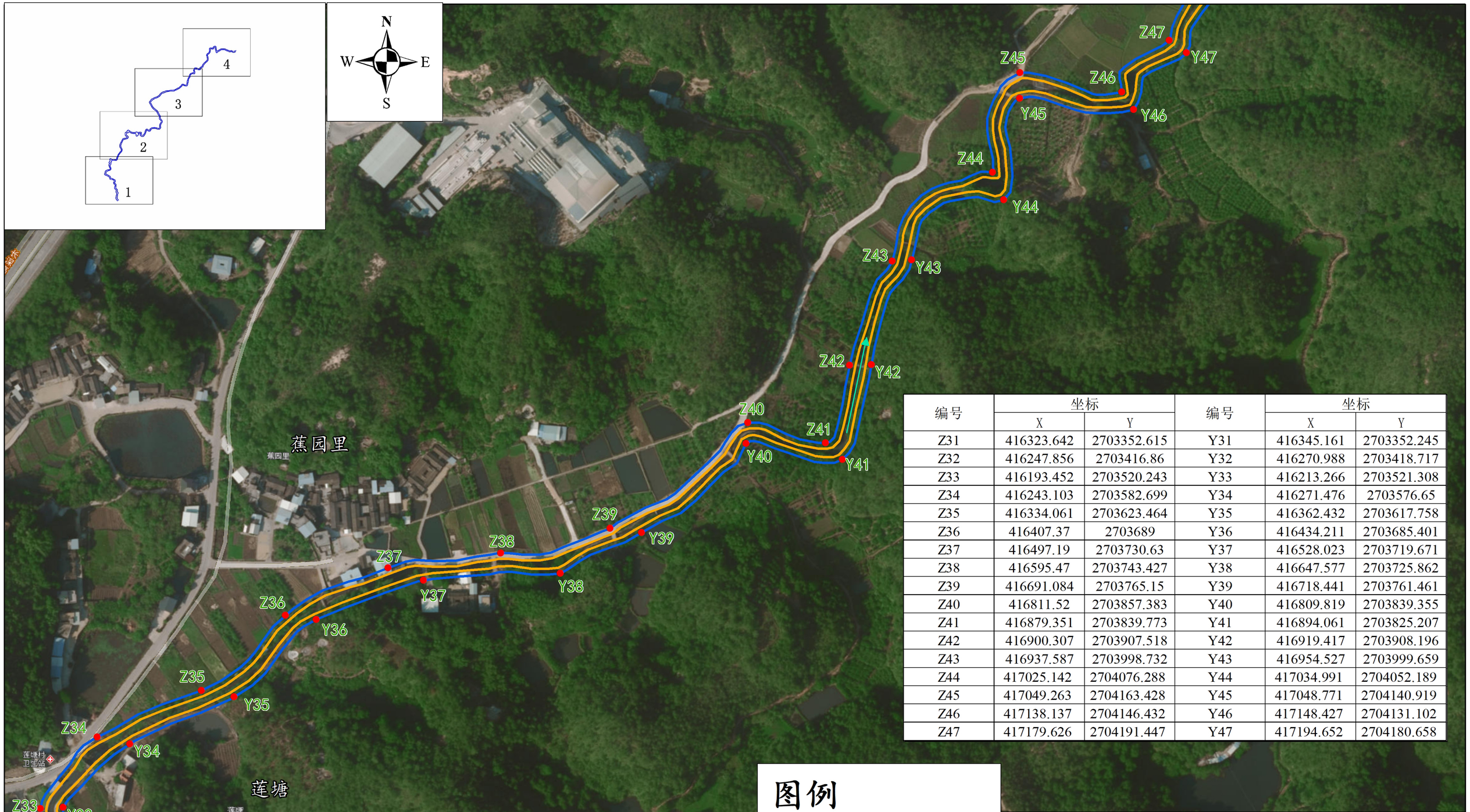

编号	坐标		编号	坐标	
	X	Y		X	Y
Z31	416323.642	2703352.615	Y31	416345.161	2703352.245
Z32	416247.856	2703416.86	Y32	416270.988	2703418.717
Z33	416193.452	2703520.243	Y33	416213.266	2703521.308
Z34	416243.103	2703582.699	Y34	416271.476	2703576.65
Z35	416334.061	2703623.464	Y35	416362.432	2703617.758
Z36	416407.37	2703689	Y36	416434.211	2703685.401
Z37	416497.19	2703730.63	Y37	416528.023	2703719.671
Z38	416595.47	2703743.427	Y38	416647.577	2703725.862
Z39	416691.084	2703765.15	Y39	416718.441	2703761.461
Z40	416811.52	2703857.383	Y40	416809.819	2703839.355
Z41	416879.351	2703839.773	Y41	416894.061	2703825.207
Z42	416900.307	2703907.518	Y42	416919.417	2703908.196
Z43	416937.587	2703998.732	Y43	416954.527	2703999.659
Z44	417025.142	2704076.288	Y44	417034.991	2704052.189
Z45	417049.263	2704163.428	Y45	417048.771	2704140.919
Z46	417138.137	2704146.432	Y46	417148.427	2704131.102
Z47	417179.626	2704191.447	Y47	417194.652	2704180.658

图例

- 界桩点
- 标示牌
- 水流方向
- 已划界管理范围
- 基准线
- 管理范围线

水发规划设计有限公司

工程名称	梅县区流域面积50平方公里以下河道管理范围划定--悦来水支流莲塘水			
校核	韦婕	划界成果图		
设计	温海龙			
制图	黄景文	坐标系统	国家2000大地坐标	图号
比例	1：2000	高程系统	1985国家高程基准	图3

编号	坐标		编号	坐标	
	X	Y		X	Y
Z42	416900.307	2703907.518	Y42	416919.417	2703908.196
Z43	416937.587	2703998.732	Y43	416954.527	2703999.659
Z44	417025.142	2704076.288	Y44	417034.991	2704052.189
Z45	417049.263	2704163.428	Y45	417048.771	2704140.919
Z46	417138.137	2704146.432	Y46	417148.427	2704131.102
Z47	417179.626	2704191.447	Y47	417194.652	2704180.658
Z48	417240.037	2704276.939	Y48	417258.093	2704271.287
Z49	417278.05	2704328.907	Y49	417296.769	2704328.475
Z50	417269.962	2704421.25	Y50	417281.397	2704408.848
Z51	417328.042	2704533.968	Y51	417339.133	2704520.363
Z52	417432.326	2704565.298	Y52	417417.883	2704549.684
Z53	417456.925	2704476.926	Y53	417448.98	2704445.926
Z54	417573.379	2704521.474	Y54	417579.961	2704504.804
Z55	417699.984	2704480.627	Y55	417725.994	2704468.764
Z56	417759.708	2704471.636	Y56	417768.713	2704449.785
Z57	417814.063	2704486.468	Y57	417803.921	2704463.167

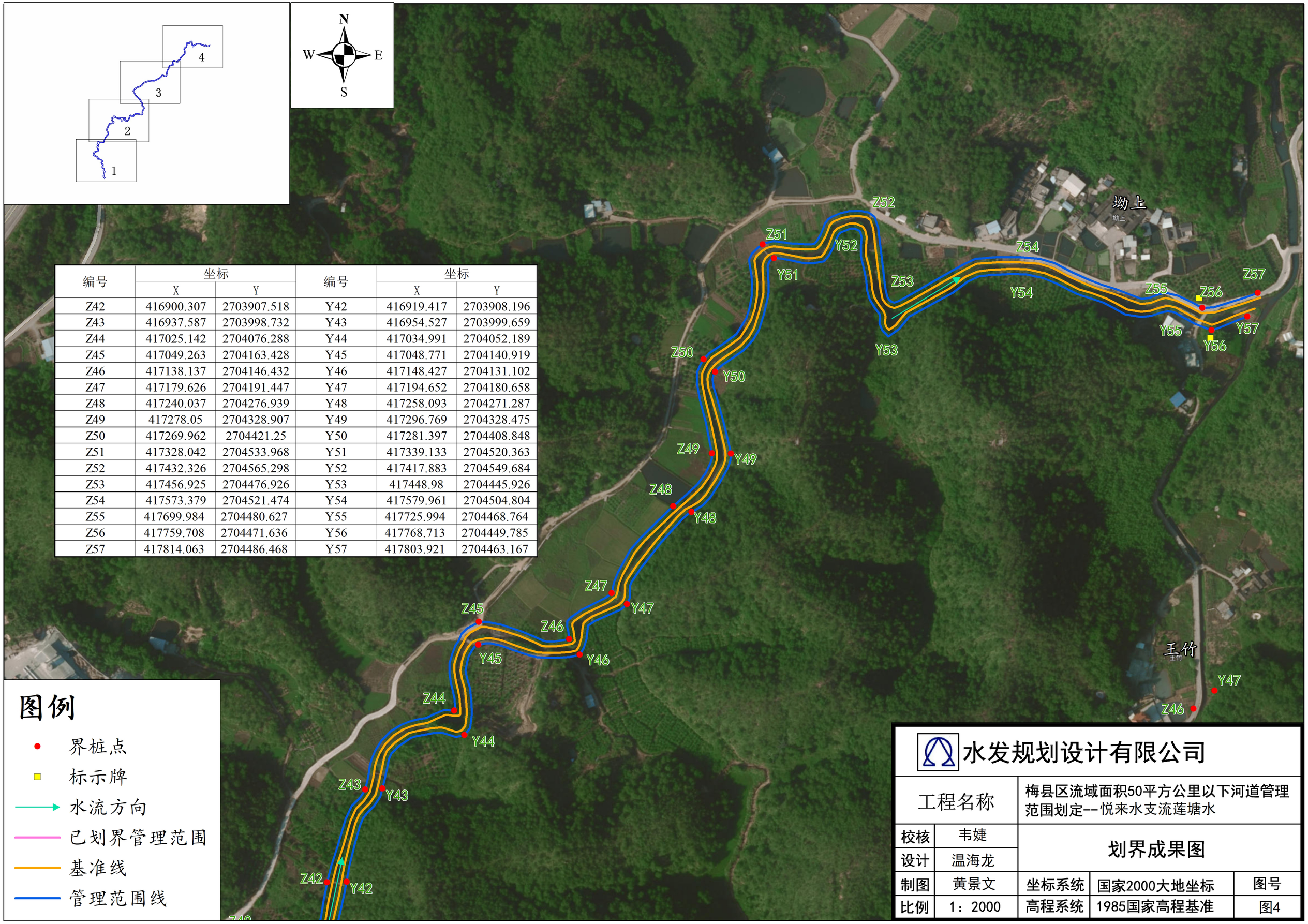

图例

- 界桩点
- 标示牌
- 水流方向
- 已划界管理范围
- 基准线
- 管理范围线

水发规划设计有限公司

工程名称	梅县区流域面积50平方公里以下河道管理范围划定--悦来水支流莲塘水			
校核	韦婕	划界成果图		
设计	温海龙			
制图	黄景文	坐标系统	国家2000大地坐标	图号
比例	1：2000	高程系统	1985国家高程基准	图4