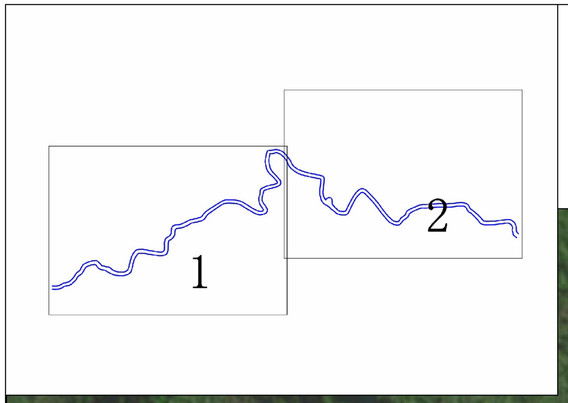



编号	坐标		编号	坐标	
	X	Y		X	Y
Z1	389016.131	2696247.991	Y1	389016.443	2696228.496
Z2	389106.508	2696270.325	Y2	389111.059	2696250.048
Z3	389176.551	2696338.535	Y3	389153.869	2696282.674
Z4	389273.644	2696395.37	Y4	389198.715	2696335.841
Z5	389339.2	2696358.214	Y5	389267.71	2696371.259
Z6	389447.853	2696334.379	Y6	389366.009	2696315.684
Z7	389500.173	2696453.557	Y7	389462.61	2696318.778
Z8	389548.293	2696460.425	Y8	389512.797	2696433.825
Z9	389658.857	2696446.283	Y9	389583.112	2696431.717
Z10	389680.02	2696526.706	Y10	389669.285	2696426.509
Z11	389713.511	2696592.721	Y11	389693.551	2696510.884
Z12	389825.209	2696633.768	Y12	389731.768	2696576.015
Z13	389909.034	2696679.361	Y13	389860	2696620.574
Z14	389992.708	2696733.990	Y14	389938.323	2696676.489
Z15	390089.496	2696746.195	Y15	390022.958	2696728.521
Z16	390177.992	2696701.695	Y16	390120.137	2696714.406
Z17	390244.432	2696690.277	Y17	390206.980	2696665.373
Z18	390228.288	2696806.274	Y18	390267.802	2696683.670
Z19	390326.353	2696848.759	Y19	390249.408	2696802.240
Z20	390269.770	2696916.356	Y20	390343.133	2696862.143
Z21	390268.006	2697033.361	Y21	390294.006	2696916.797
Z22	390344.997	2697034.521	Y22	390282.310	2697012.762
Z23	390409.134	2696960.719	Y23	390367.547	2696991.974
			Y24	390427.625	2696914.395

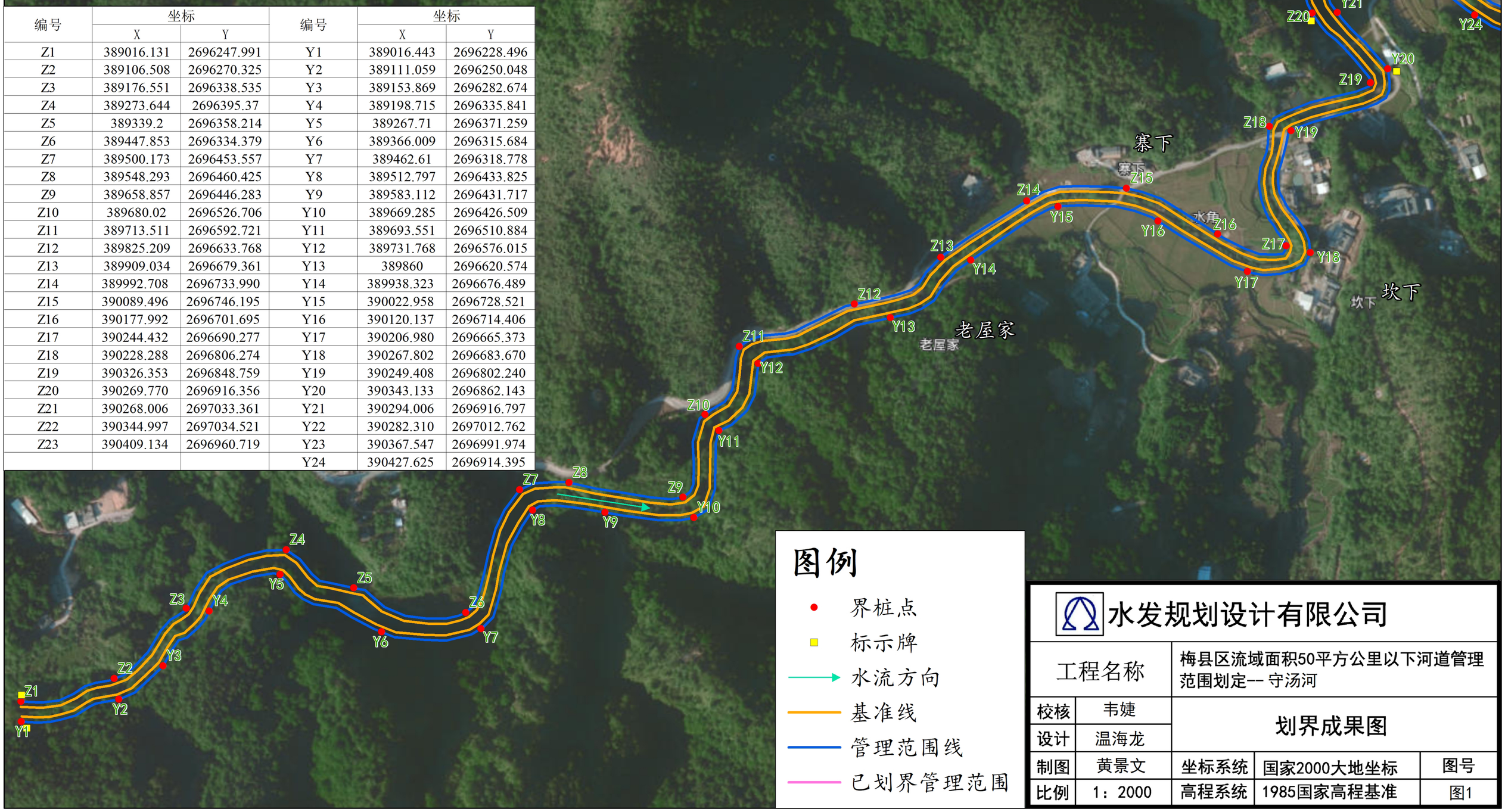

水发规划设计有限公司

工程名称	梅县区流域面积50平方公里以下河道管理范围划定-- 守汤河			
校核	韦婕	划界成果图		
设计	温海龙			
制图	黄景文	坐标系统	国家2000大地坐标	图号
比例	1：2000	高程系统	1985国家高程基准	图1

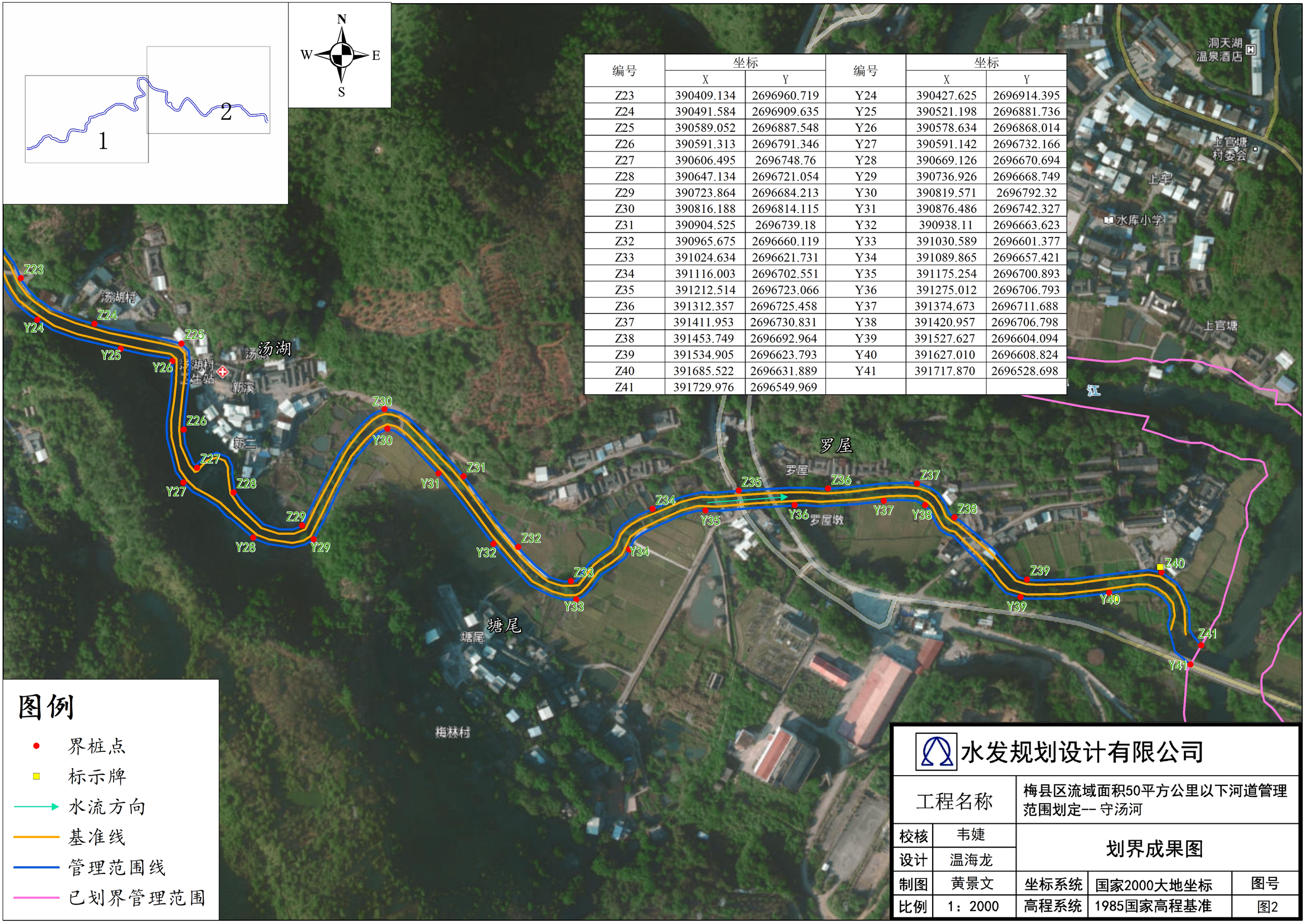

编号	坐标		编号	坐标	
	X	Y		X	Y
Z23	390409.134	2696960.719	Y24	390427.625	2696914.395
Z24	390491.584	2696909.635	Y25	390521.198	2696881.736
Z25	390589.052	2696887.548	Y26	390578.634	2696868.014
Z26	390591.313	2696791.346	Y27	390591.142	2696732.166
Z27	390606.495	2696748.76	Y28	390669.126	2696670.694
Z28	390647.134	2696721.054	Y29	390736.926	2696668.749
Z29	390723.864	2696684.213	Y30	390819.571	2696792.32
Z30	390816.188	2696814.115	Y31	390876.486	2696742.327
Z31	390904.525	2696739.18	Y32	390938.11	2696663.623
Z32	390965.675	2696660.119	Y33	391030.589	2696601.377
Z33	391024.634	2696621.731	Y34	391089.865	2696657.421
Z34	391116.003	2696702.551	Y35	391175.254	2696700.893
Z35	391212.514	2696723.066	Y36	391275.012	2696706.793
Z36	391312.357	2696725.458	Y37	391374.673	2696711.688
Z37	391411.953	2696730.831	Y38	391420.957	2696706.798
Z38	391453.749	2696692.964	Y39	391527.627	2696604.094
Z39	391534.905	2696623.793	Y40	391627.010	2696608.824
Z40	391685.522	2696631.889	Y41	391717.870	2696528.698
Z41	391729.976	2696549.969			

水发规划设计有限公司

工程名称		梅县区流域面积50平方公里以下河道管理范围划定-- 守汤河		
校核	韦婕	划界成果图		
设计	温海龙			
制图	黄景文	坐标系统	国家2000大地坐标	图号
比例	1：2000	高程系统	1985国家高程基准	图2